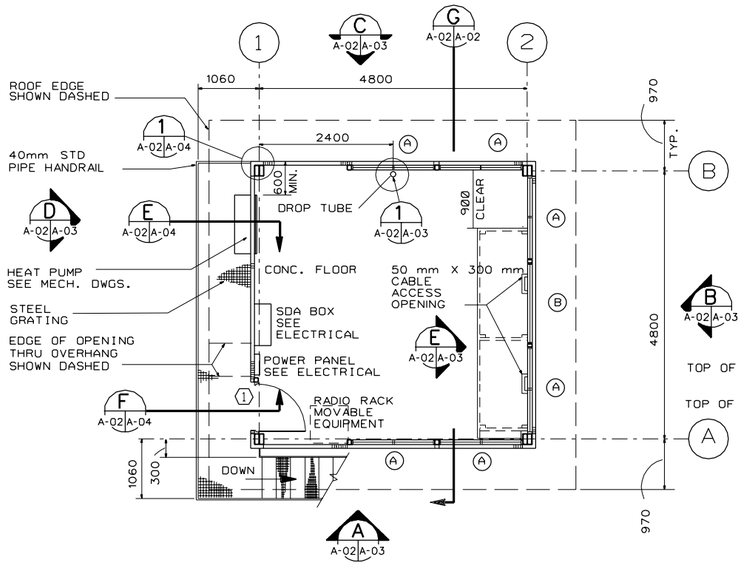

CONTROL ROOM FLOOR PLAN

SCALE: 1:50

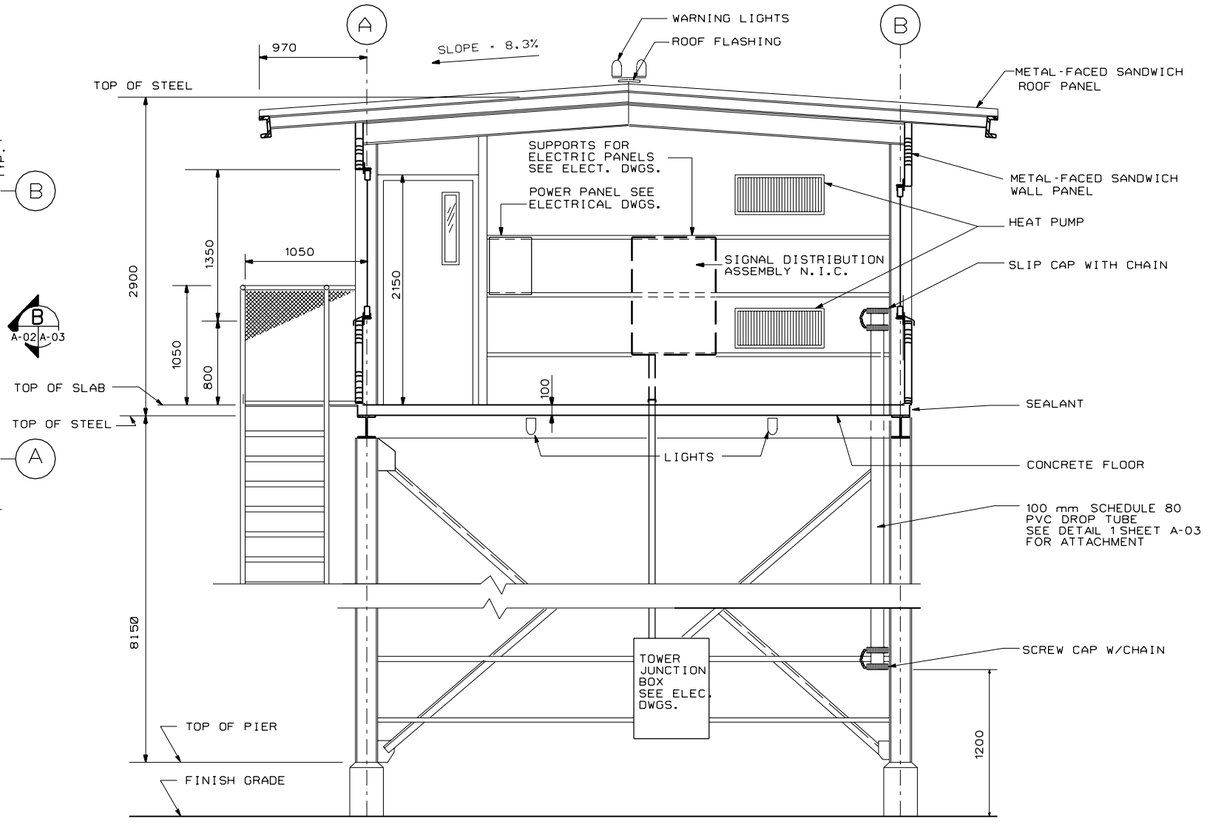

DETAIL

SCALE : N.T.S.

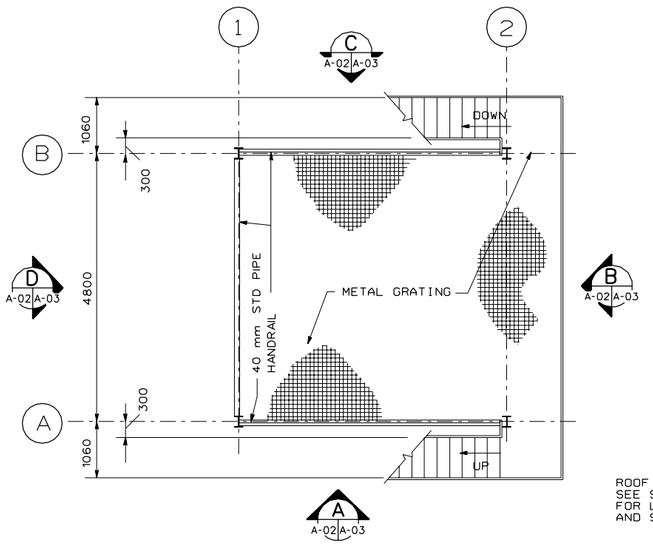

OBSERVATION DECK

SCALE: 1:50

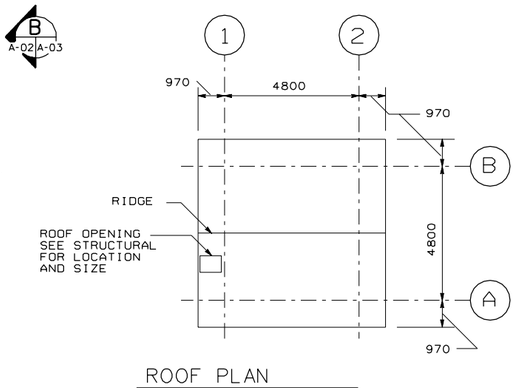

ROOF PLAN

SCALE: 1:100

NOTES

1. ALL DIMENSIONS ARE IN MILLIMETERS UNLESS OTHERWISE LABELED.

GRAPHIC SCALES

1:50 — 1000 500 0 1000 2000

1:100 — 2000 1000 0 2000 4000

US Army Corps of Engineers

Symbol	Description	Date	Approved	Symbol	Description	Date	Approved

Designed by: Dwn by: LM | Ckd by: LM | Reviewed by: RR | Submitted by: RR | Date: 01 APR 98 | Design file no. | Rev.

Drawing code: STD 179-71-01

File name: STDA02.DGN
Plot date: 20 MAR 98
Plot scale: FULL

U.S. ARMY ENGINEERING AND SUPPORT CENTER, HUNTSVILLE
HUNTSVILLE, ALABAMA

FORCE XXI/FORCE MODERNIZATION PROGRAM
STANDARD DESIGN

CONTROL TOWER (1 OF 3)
PLAN AND ELEVATIONS

Sheet reference number:
A -02
Sheet of